

December 16, 2015

# Folsom Boulevard

---

COMPLETE STREET MASTER PLAN

# Who are we?

---

Sacramento County - Department of Transportation

Sacramento County - Department of Community Development

Echelon Transportation Group

WALKSacramento



# Why are we doing this plan?

---

## Caltrans Community Based Transportation Planning Grant

- *A Complete Street Master Plan will enable the County to apply for implementation funding with a design that is community sensitive and has been preliminarily vetted through the agency.*

# Where are we focusing?

---

The project is along Folsom Boulevard in the unincorporated County:

Watt Avenue to Bradshaw Road

- Between the City of Sacramento and Rancho Cordova

Hazel Avenue to Folsom Boulevard Interchange

- Between Rancho Cordova and the City of Folsom





# History Folsom Boulevard

# History of Folsom Blvd Corridor

---

- Wagon Trail and Pony Express (mid 1800's)
- Sacramento Valley Railroad (completed 1856)
- Folsom Boulevard as a Highway (1926)
- Mills Field and Mather AFB (1918 – 1993)
- US 50 Freeway is constructed (1973)
- Regional Transit's Gold Line (1998, 2004, 2005)

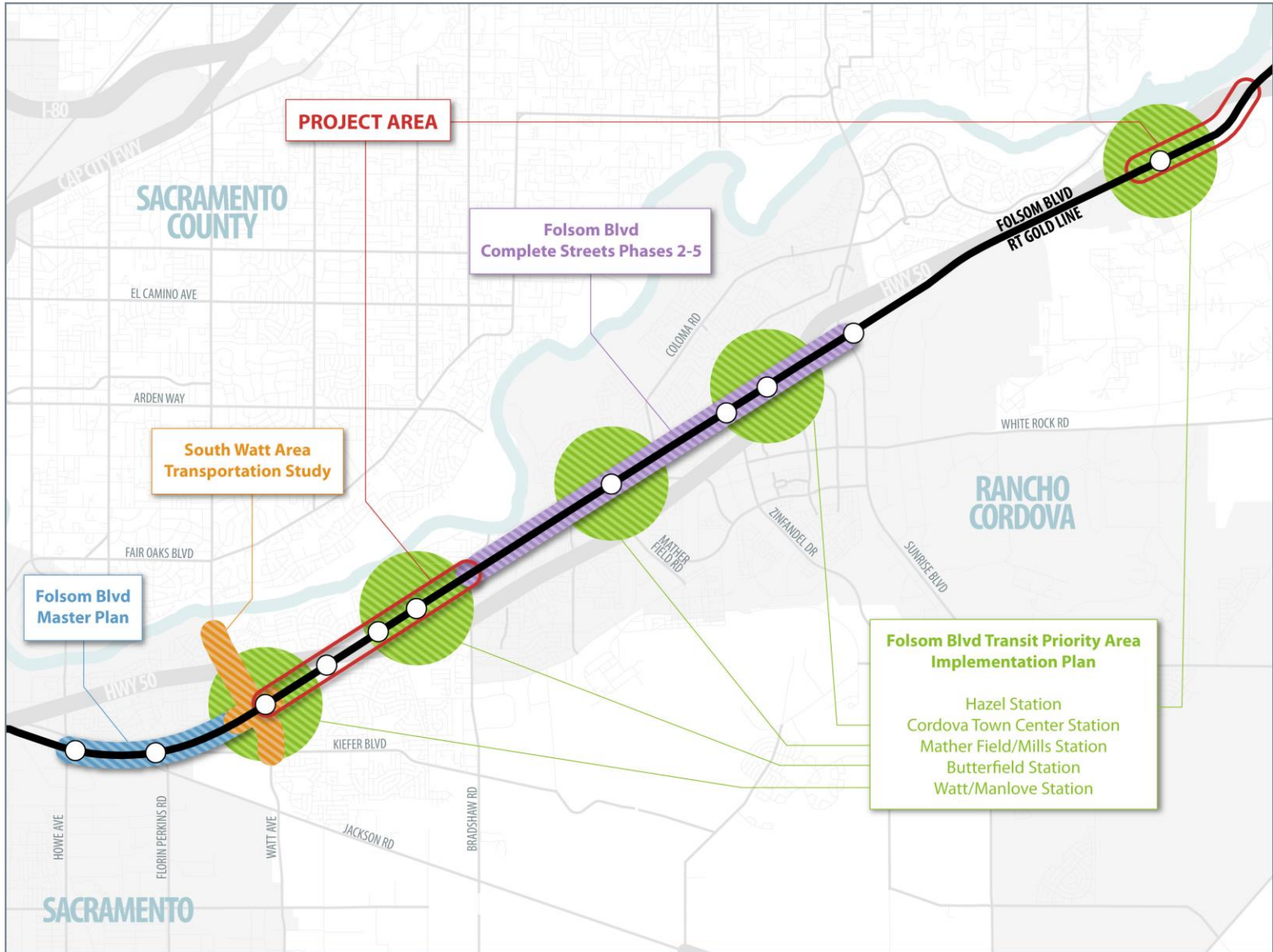




Existing 5-lane Folsom Boulevard



Existing complete streets on Folsom Boulevard





# Planning on the Corridor

---

- South Watt Area Transportation Study (2002)
- County Folsom Boulevard Master Plan (Bradshaw to Sunrise) (2004)
- City of Sacramento Folsom Blvd Master Plan (2007)
- Rancho Cordova Folsom Boulevard Specific Plan (2006, 2008)
- Plan Folsom Boulevard Transit Area Study (2014)

Watt/Manlove +  
Butterfield Station Areas

Mather Field/Mills + Cordova  
Town Center Station Areas

Hazel Station Area

## Mather Field/Mills + Cordova Town Center Station Areas

Join community members and experts on walking and bicycling for a one-hour walk around the Mather Field/Mills + Cordova Town Center light rail stations, and discuss joint efforts on growth in Rancho Cordova. What has been happening on Folsom Blvd that you think is important for the future? What do you want to be stay involved in?

June 13 & 14

4:30 p.m. Walk (optional)  
5:30 p.m. Workshop

Location

Mills Building (Free Dir)  
2900 Mather Field Road

TAKE SURVEY



Rancho / Folsom Blvd Station Areas Community Survey

Progress:

Compare Yourself

### 1 Our Challenge - How do our plans become action?

CHALLENGE

Residents have been participating in planning and visioning for growth in the Folsom Blvd. corridor for a long time. The past ten years have included many workshops, reports, commercial corridor and transportation plans, county and city general plan updates and changes in zoning to reflect the community's vision for the future.



Cordova Town Center

This survey is designed to record current residents' priorities as plans for the corridor become developments. Your input is valuable, and so is your time: Complete this survey for chance to win an **iPod Shuffle**.

All information will be anonymous and used in a report that will be accessible to residents, developers, advocacy groups and local government. We do need your email address at the end if you want to be enrolled in the drawing for the iPod.

The Project's purpose is to:

4. Expand opportunities for the residents to plan the future of Folsom Boulevard Corridor.

2

FOLSOM BLVD PRIORITIES

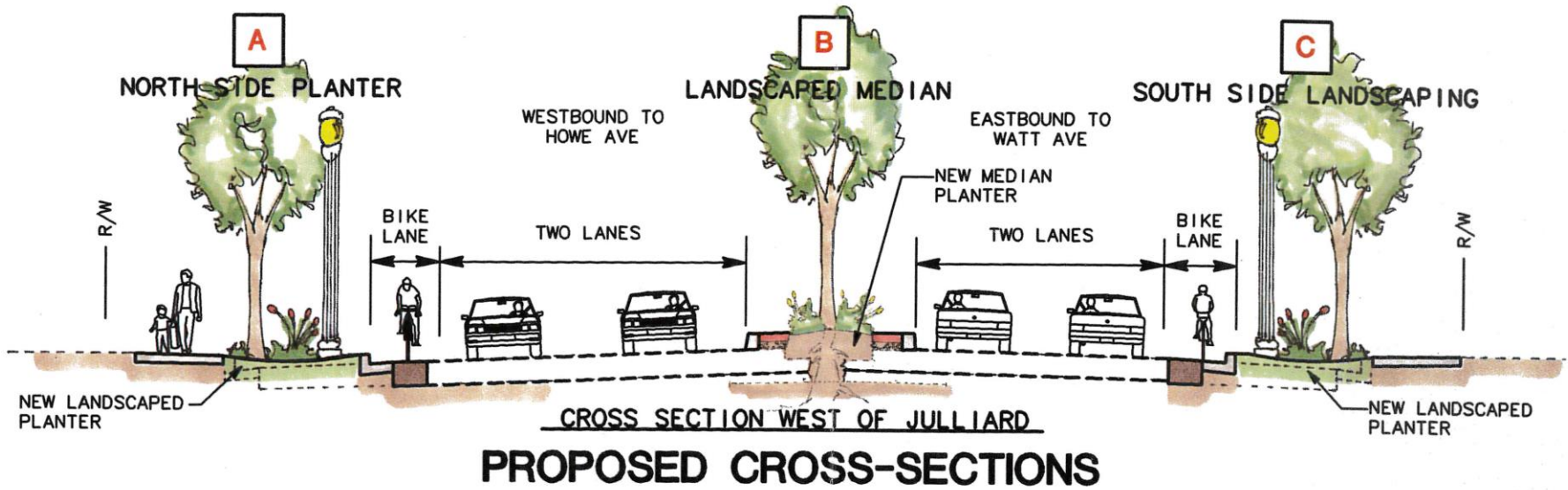
3

COMMUNITY ASSETS

4

STAY INVOLVED

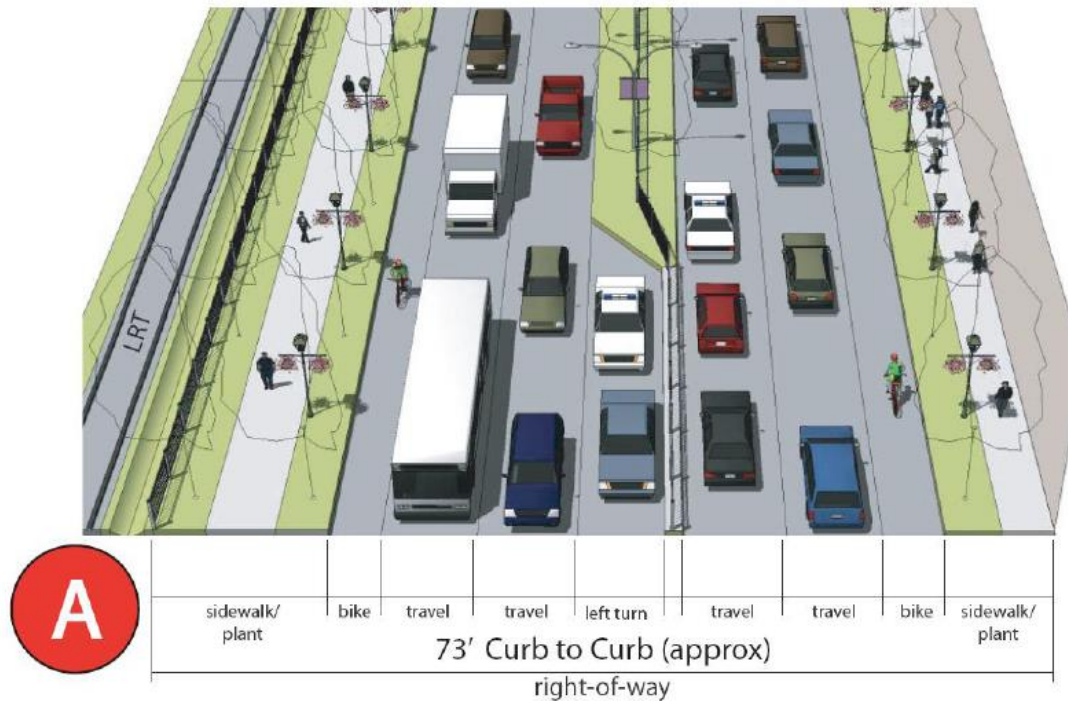
# City of Sacramento



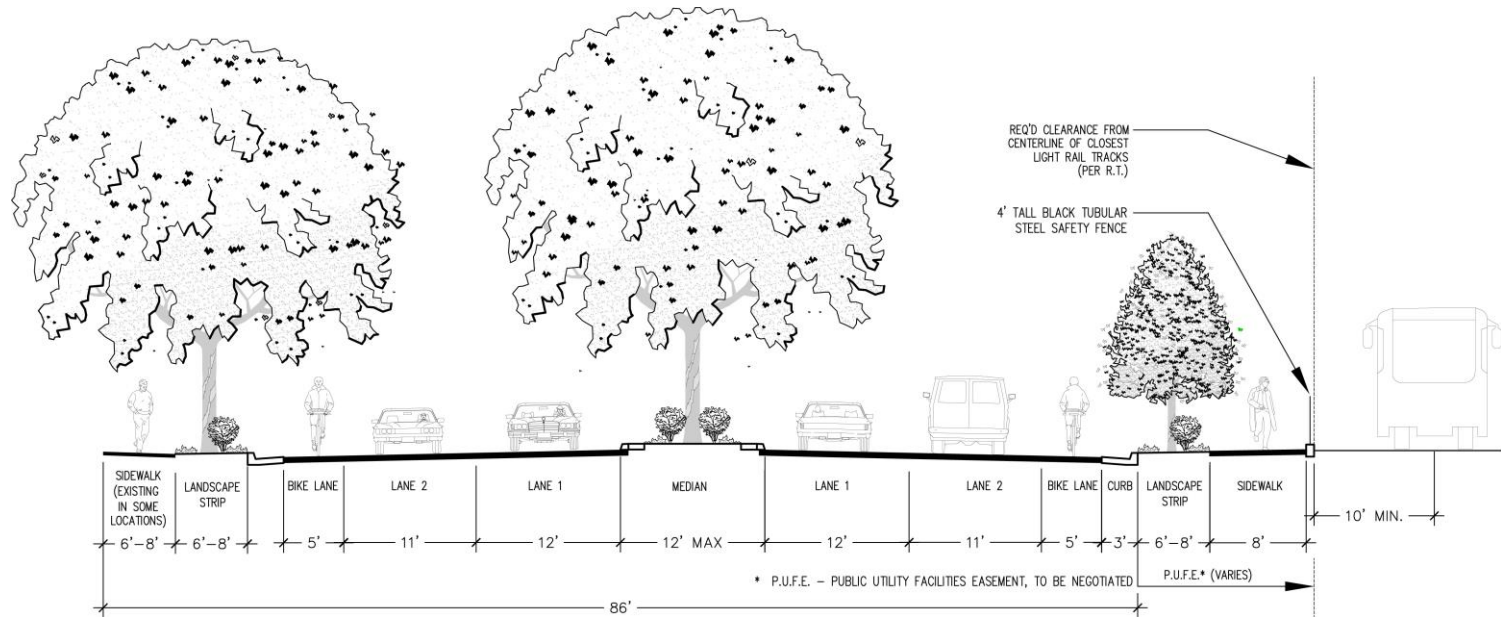
# Rancho Cordova

## PUBLIC REALM - MOBILITY

Figure V-2 Folsom Boulevard – Streetscape Master Plan



# Sacramento County







Well lit separated walk on the south side



Continuous bicycle lanes





Raised planted median



Safer pedestrian crossings





Improving intersections and u-turn movements





Improvements on the north side

# What do you think?

---

## Take the Survey

- Please fill out the survey and comment card before you leave

## Additional Community Engagement

- Come to the **Rancho Cordova CPAC** on January 21<sup>st</sup>
- Targeting the **Planning Commission** in February
- Based on feedback will be at **Board of Supervisors** March or April

## Stay informed at the County Website

<http://www.sacdot.com/Pages/Folsom-Boulevard-Complete-Street-Master-Plan.aspx>

**Ron Vicari**, Principal Civil Engineer  
Sacramento County Department of Transportation  
vicarir@saccounty.net      916-874-5164

**Jim Schubert**, Senior Landscape Architect  
Sacramento County Department of Transportation  
schubertj@saccounty.net      916-874-7911